




TOWN OF  
**NEWPORT**  
PENOBSCOT CO.  
MAINE



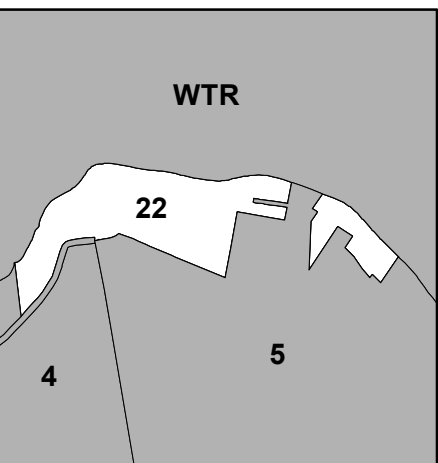
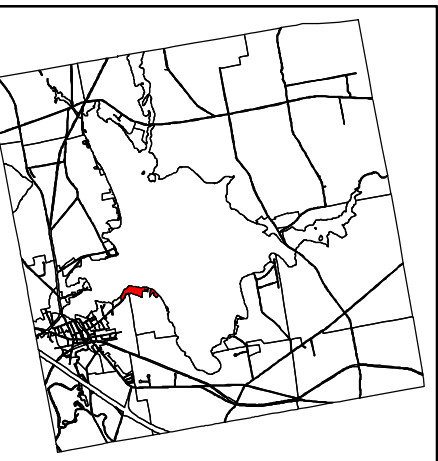
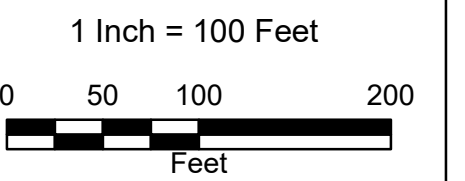
**LEGEND**

- Lot Hook
- Private Right of Way
- Historic Lot Line
- Transmission Line ROW
- Town Line
- Parcel

For Assessment Purposes.  
Not to be used for conveyances.

Maps originally compiled in 1975  
By James W. Sewall Co.

Digitally updated thru April 1, 2020  
By  
Eastern Mapping Services  
Newburgh, Maine  
207-234-2777



**Map 22**

